




Sunday 19th February 2023
Avalon Raceway

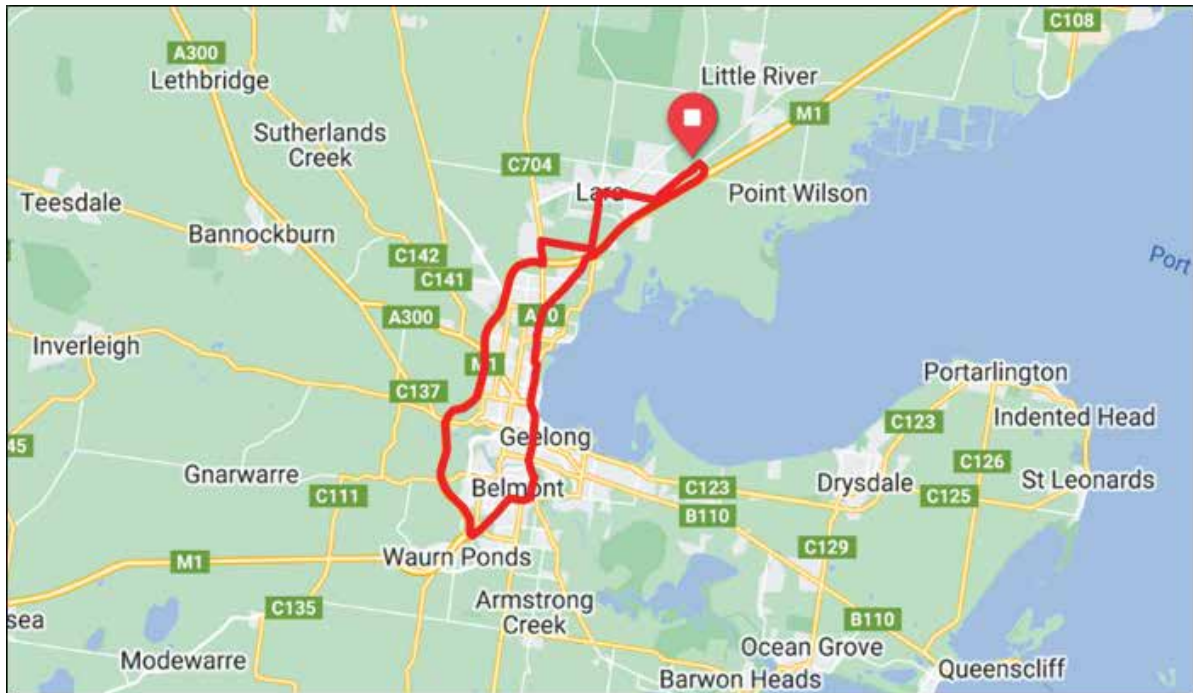


COURSE MAP

& cue sheet

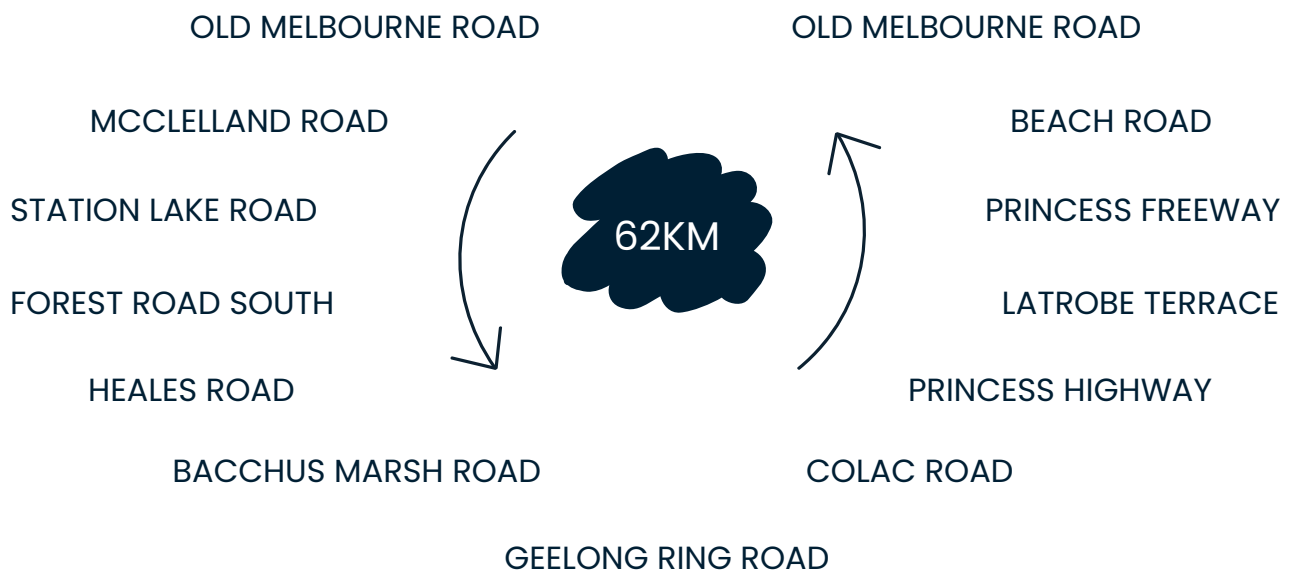


Course Overview



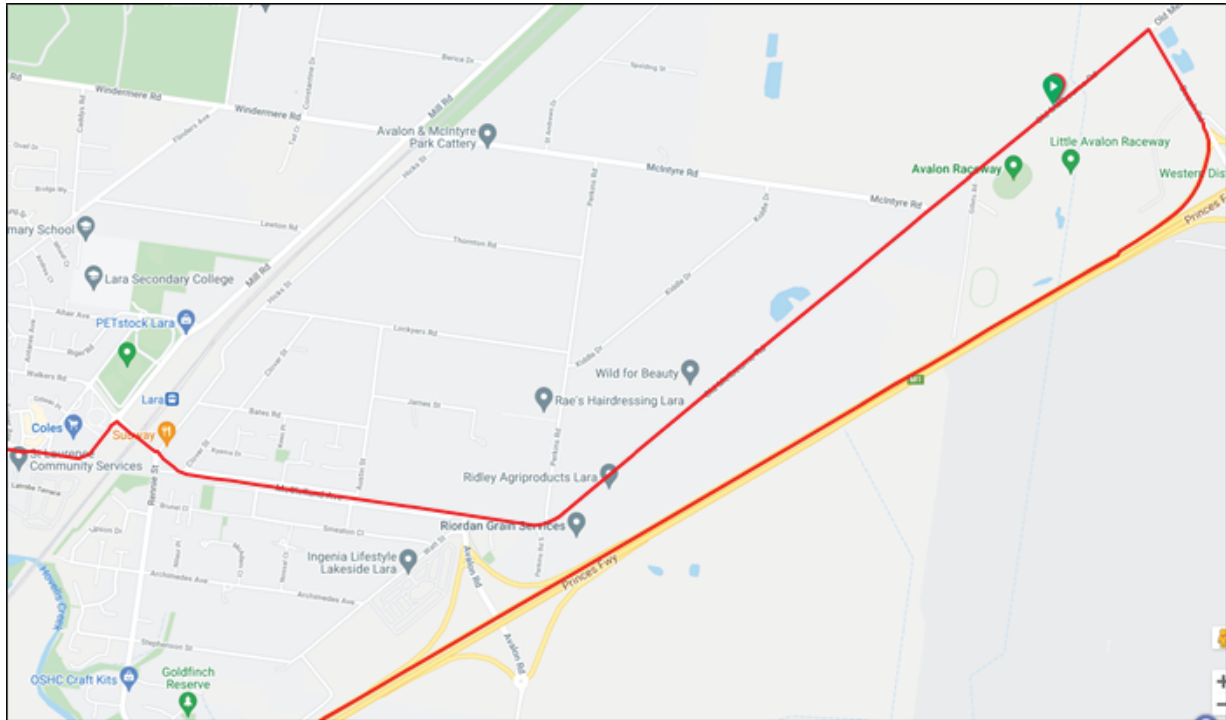
AVALON RACEWAY

210 Old Melbourne Road





Course Detailed 1/9

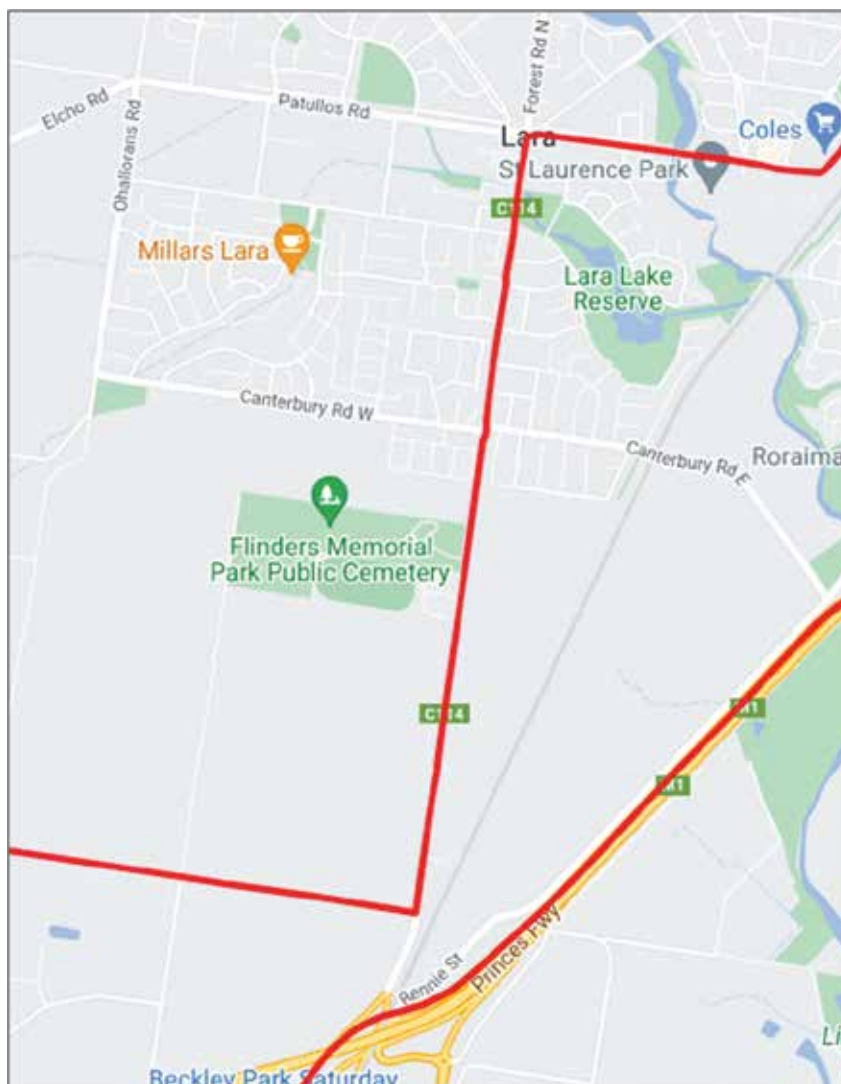


KM	DIRECTION	AT	ONTO
0.0	LEFT	AVALON RACEWAY EXIT	OLD MELBOURNE ROAD
2.8	KEEP STRAIGHT	BEND	MCCLELLAND AVENUE
4.6	CROSS	RAILWAY CROSSING	MCCLELLAND AVENUE
4.7	LEFT (1st exit)	ROUNDAABOUT	STATION LAKE ROAD





Course Detailed 2/9

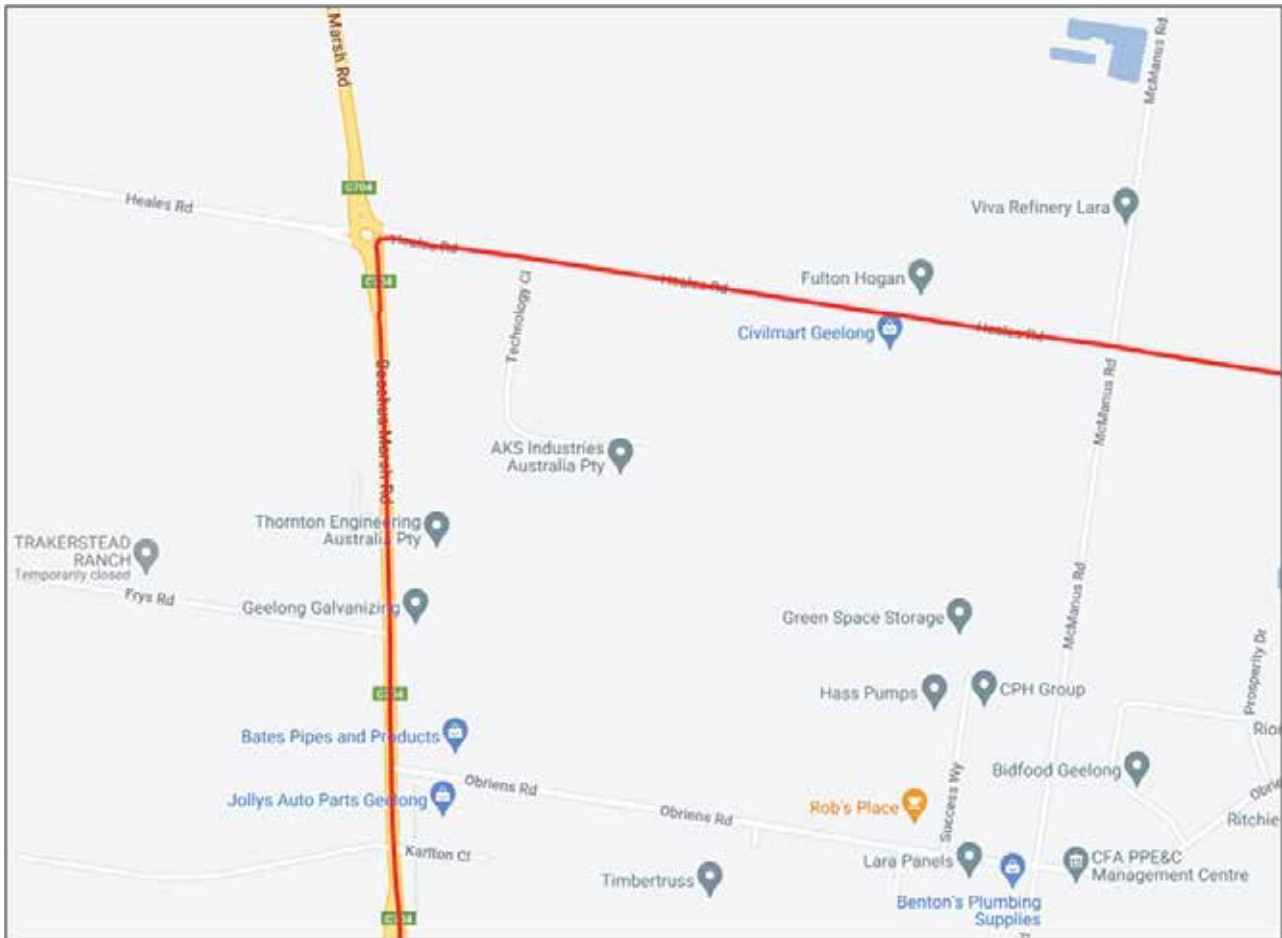


KM	DIRECTION	AT	ONTO
6.2	LEFT (1st exit)	ROUNDBABOUT	FOREST ROAD SOUTH
9.5	RIGHT	INTERSECTION	HEALES ROAD





Course Detailed 3/9

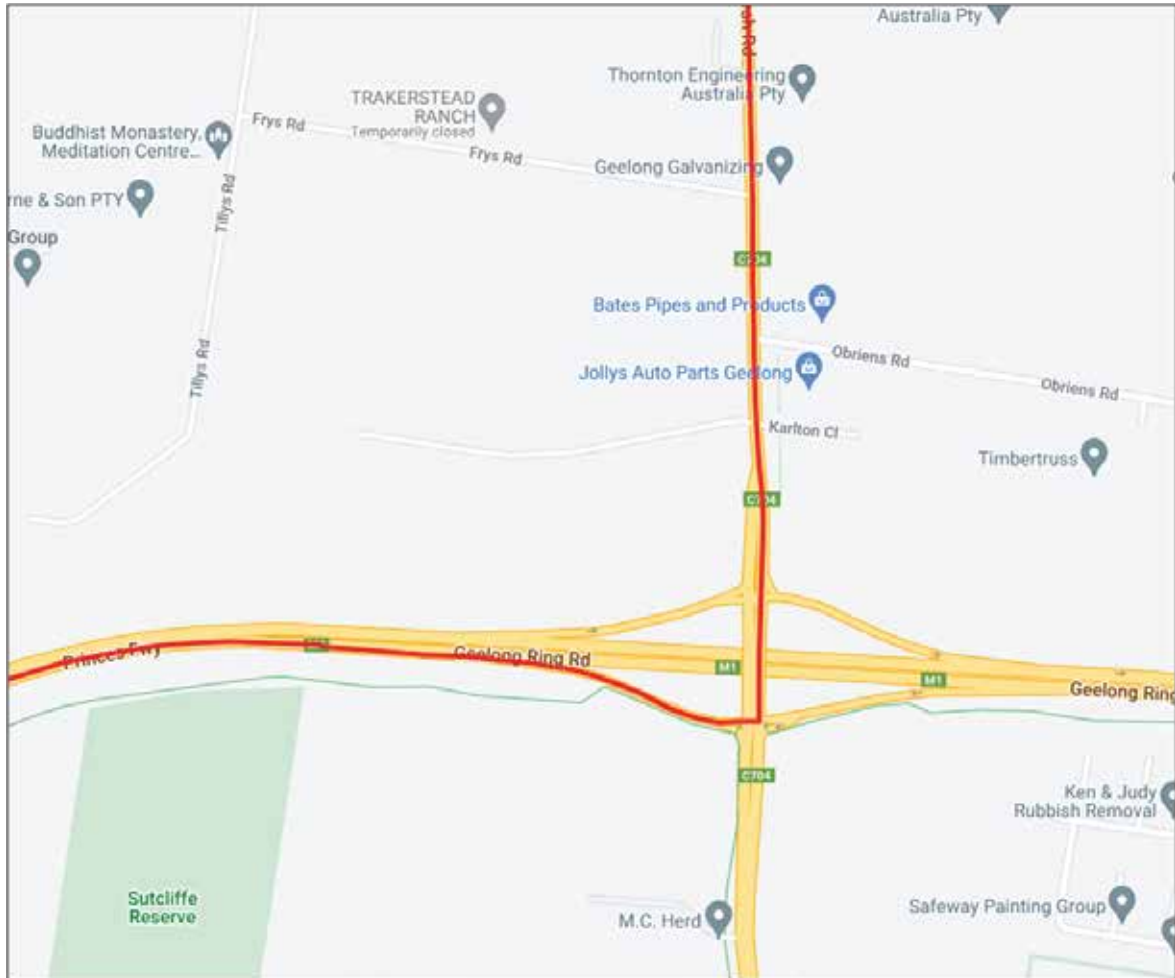


KM	DIRECTION	AT	ONTO
12.4	LEFT (1st exit)	ROUNDBABOUT	BACCHUS MARSH ROAD (C704)





Course Detailed 4/9

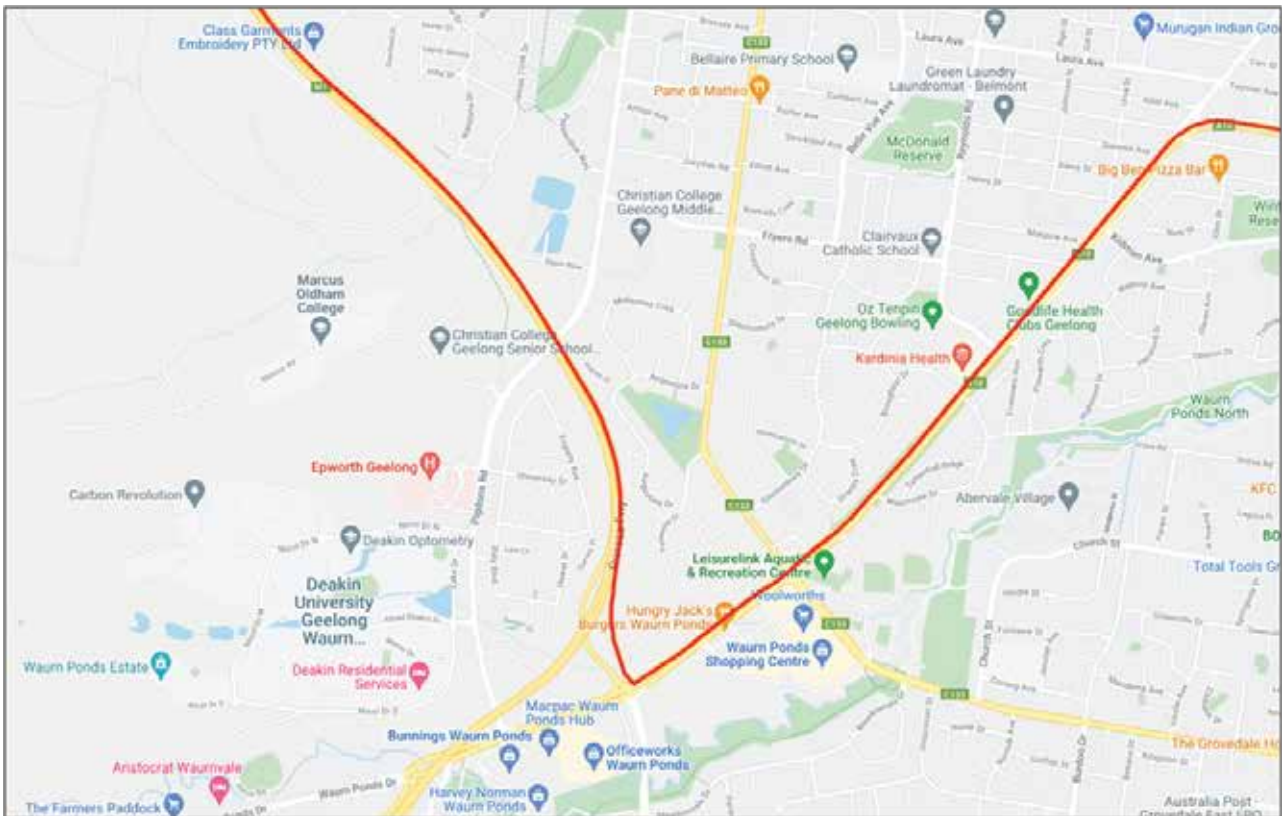


KM	DIRECTION	AT	ONTO
13.8	RIGHT	FREEWAY RAMP	GEELONG RING ROAD (M1)





Course Detailed 5/9

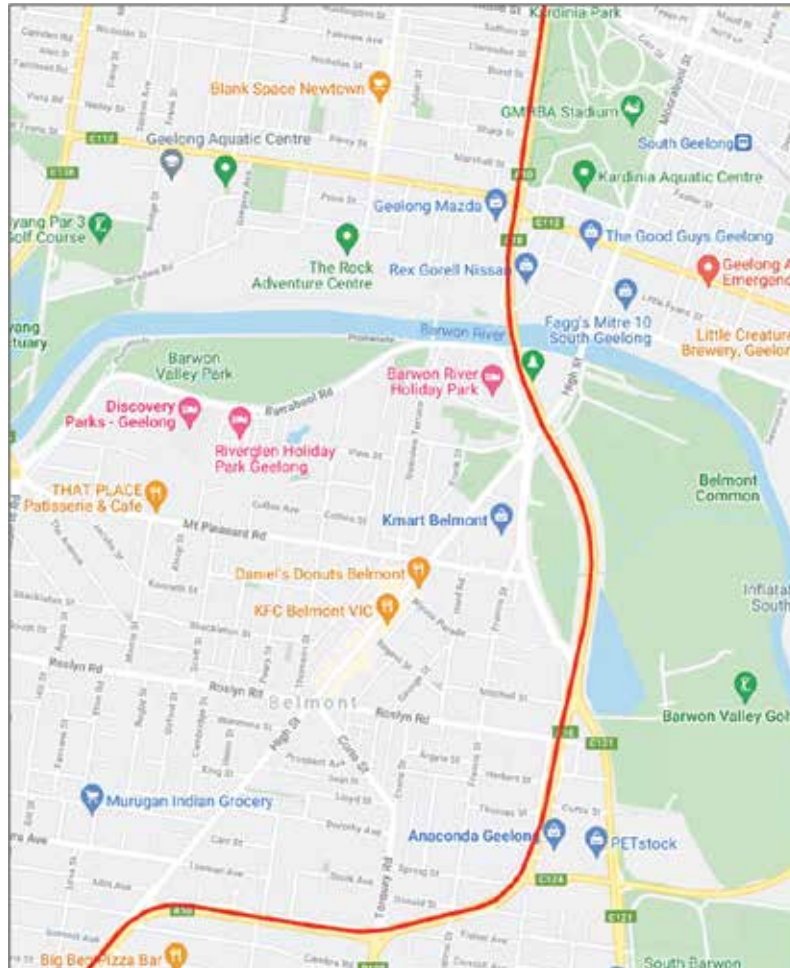


KM	DIRECTION	AT	ONTO
32.3	LEFT	GEELONG RING ROAD (M1)	WAURN PONDS RAMP
32.9	LEFT	END OF RAMP	PRINCES HIGHWAY (A10 / COLAC ROAD)





Course Detailed 6/9

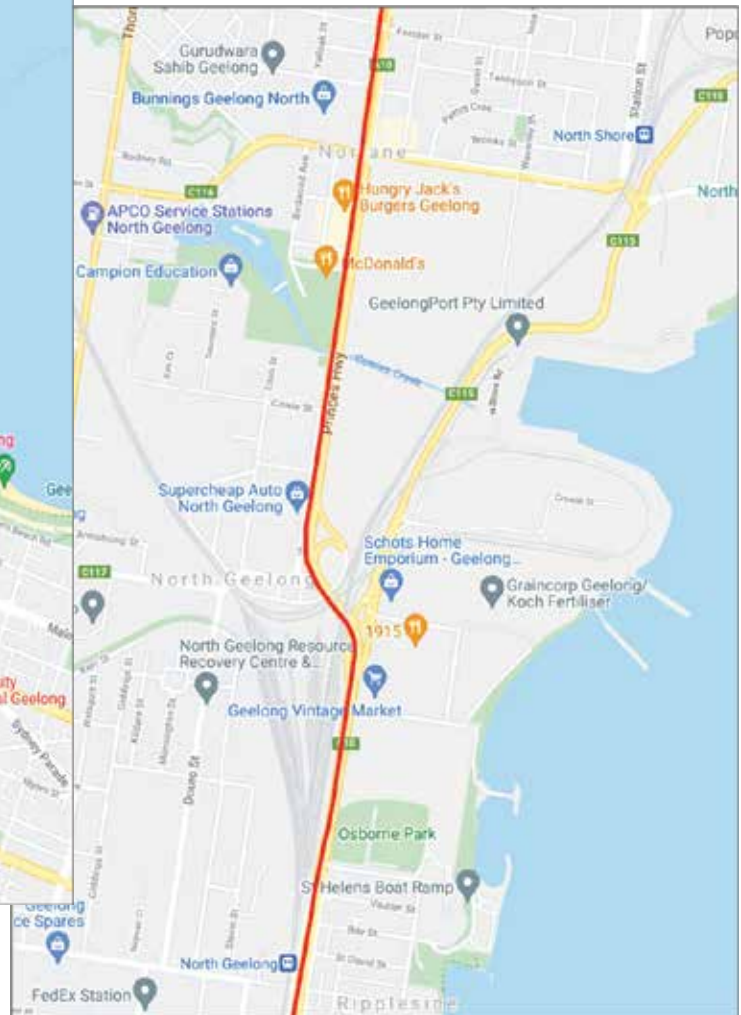
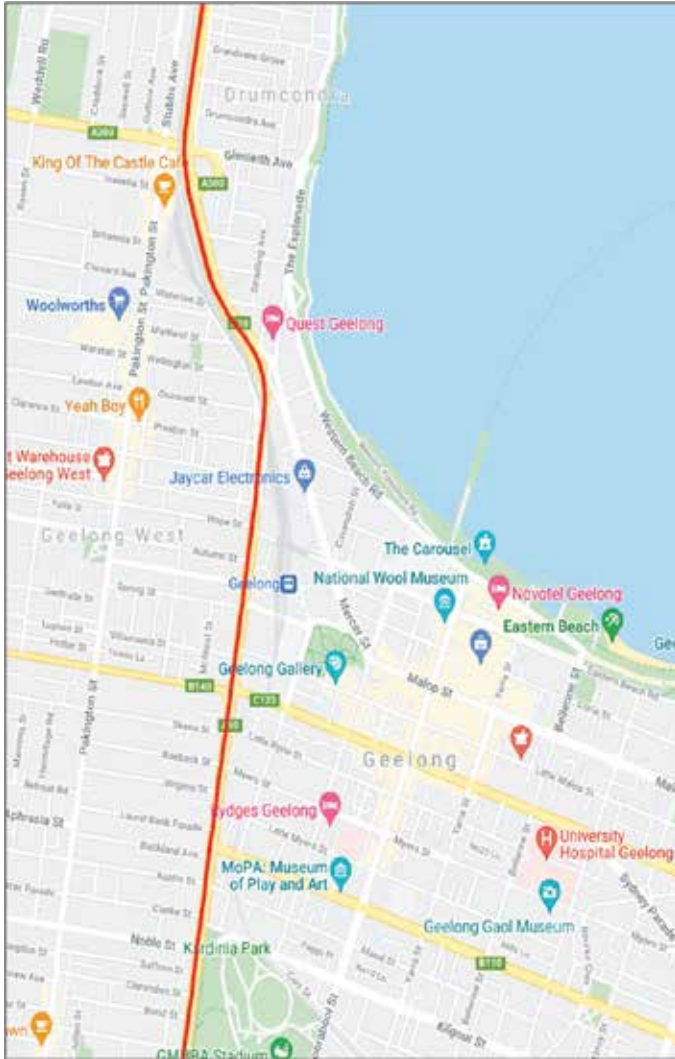


KM	DIRECTION	AT	ONTO
35.8	VEER RIGHT	FORK	PRINCES HIGHWAY (A10) / SETTLEMENT ROAD
38	KEEP STRAIGHT	INTERSECTION	PRINCES HIGHWAY (A10) / SETTLEMENT ROAD
39	CROSS	BARWON RIVER	PRINCES HIGHWAY (A10) / SETTLEMENT ROAD





Course Detailed 7/9

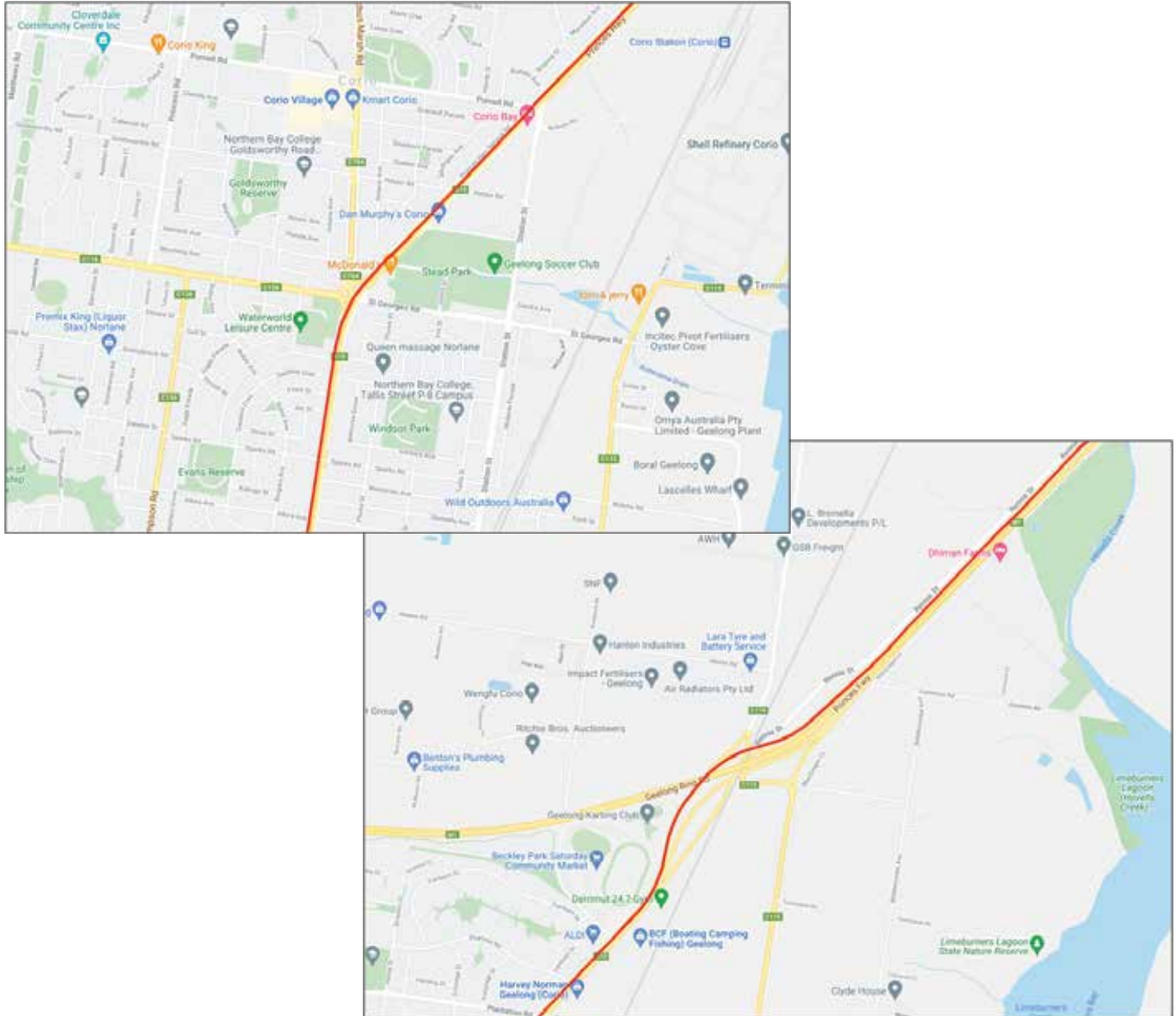


KM	DIRECTION	AT	ONTO
44.9	KEEP STRAIGHT	CORIO QUAY TURN OFF (C115)	PRINCES HIGHWAY (A10)





Course Detailed 8/9

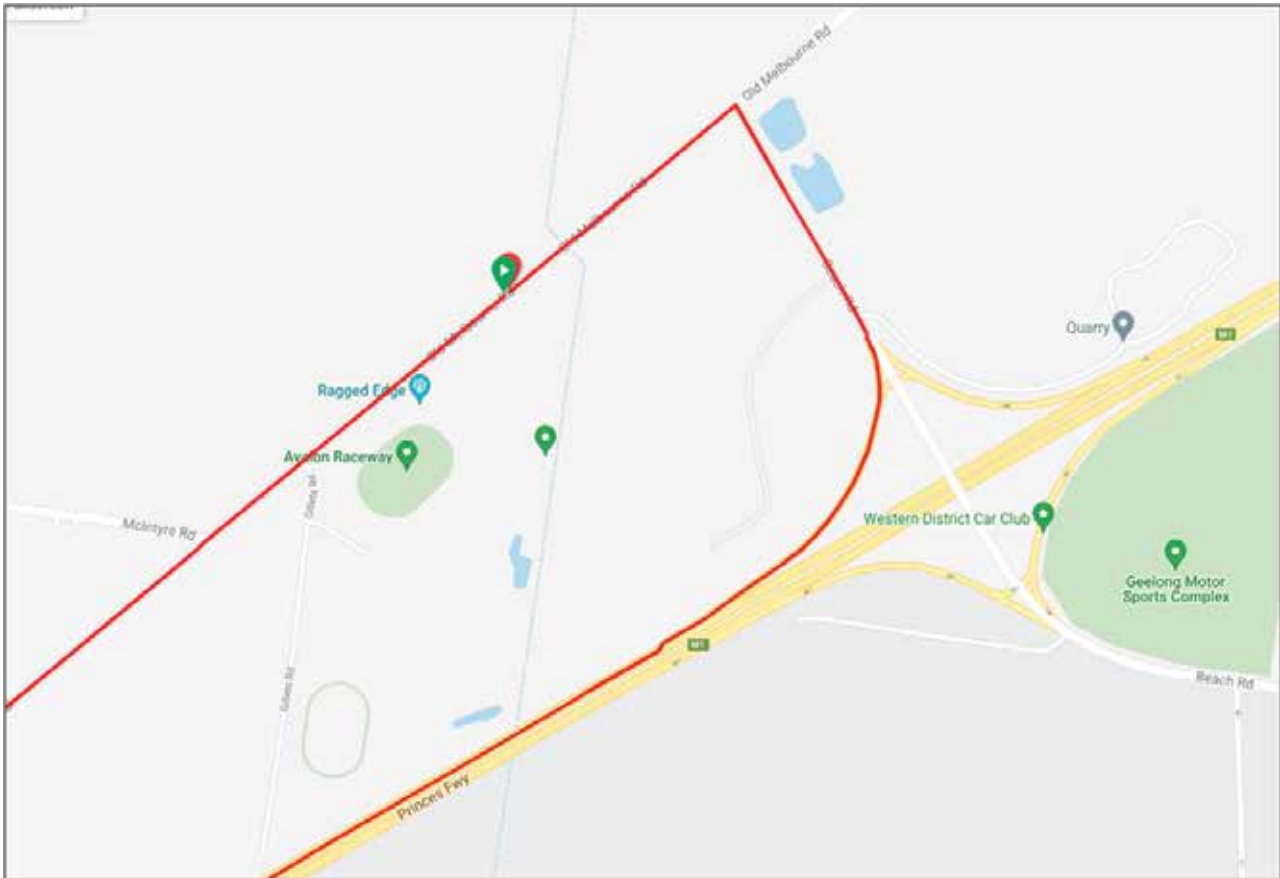


KM	DIRECTION	AT	ONTO
51.5	KEEP STRAIGHT	LARA TURN OFF (C114)	PRINCES HIGHWAY (M1)





Course Detailed 9/9



KM	DIRECTION	AT	ONTO
60.0	LEFT	LITTLE RIVER / AVALON AIRPORT EXIT RAMP	LITTLE RIVER / AVALON AIRPORT EXIT RAMP
61.1	LEFT	LITTLE RIVER / AVALON AIRPORT EXIT RAMP	BEACH ROAD
61.4	LEFT	INTERSECTION	OLD MELBOURNE ROAD
62.0	LEFT	AVALON RACEWAY ENTRANCE	AVALON RACEWAY

